



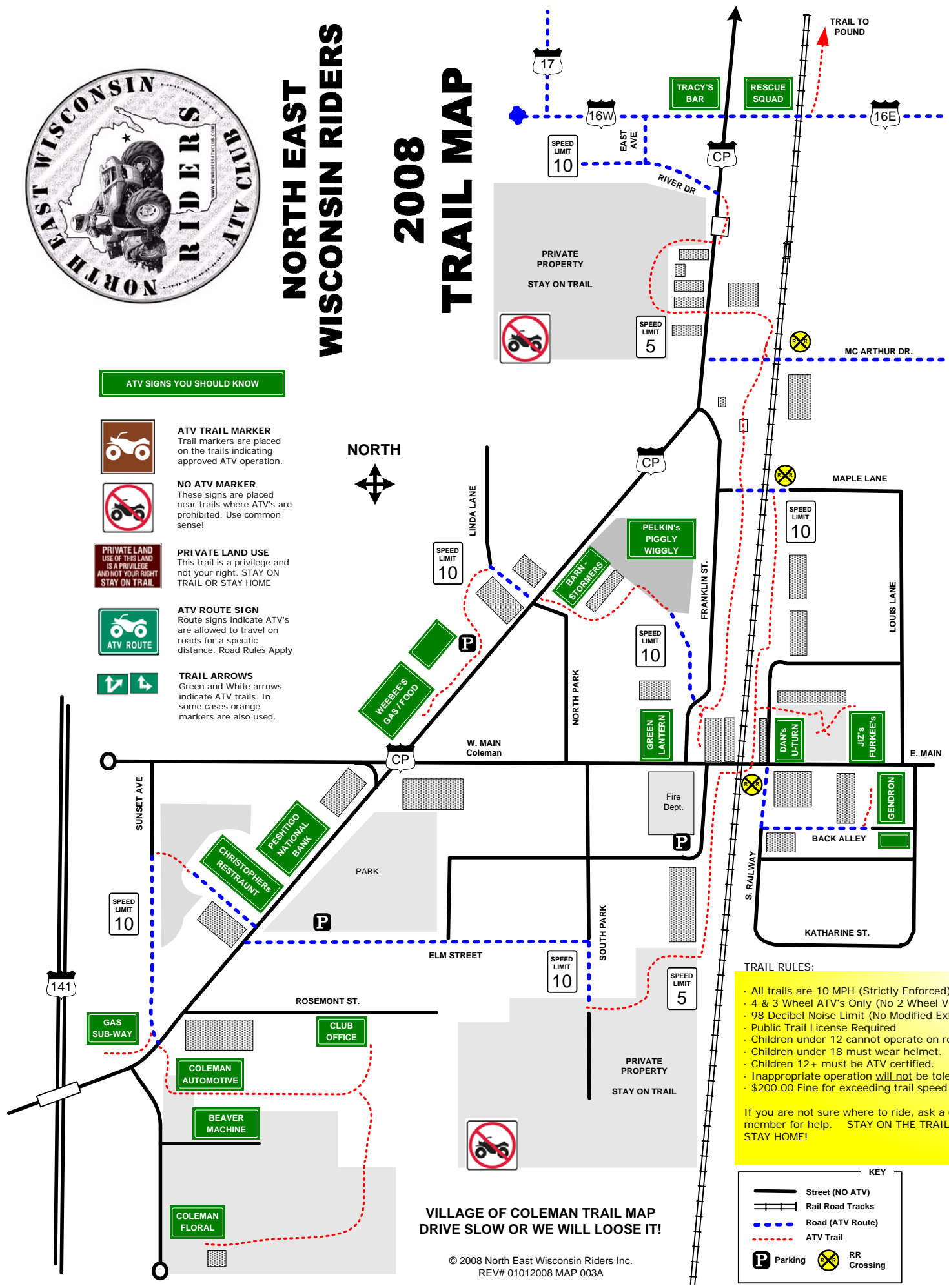




NORTH EAST WISCONSIN RIDERS 2008 TRAIL MAP

ATV SIGNS YOU SHOULD KNOW

- 
ATV TRAIL MARKER
 Trail markers are placed on the trails indicating approved ATV operation.
- 
NO ATV MARKER
 These signs are placed near trails where ATV's are prohibited. Use common sense!
- 
PRIVATE LAND USE OF THIS LAND IS A PRIVILEGE AND NOT YOUR RIGHT STAY ON TRAIL
PRIVATE LAND USE
 This trail is a privilege and not your right. **STAY ON TRAIL OR STAY HOME**
- 
ATV ROUTE
 Route signs indicate ATV's are allowed to travel on roads for a specific distance. *Road Rules Apply*
- 
TRAIL ARROWS
 Green and White arrows indicate ATV trails. In some cases orange markers are also used.









- TRAIL RULES:**
- All trails are 10 MPH (Strictly Enforced)
 - 4 & 3 Wheel ATV's Only (No 2 Wheel Vehicles)
 - 98 Decibel Noise Limit (No Modified Exhaust)
 - Public Trail License Required
 - Children under 12 cannot operate on roads.
 - Children under 18 must wear helmet.
 - Children 12+ must be ATV certified.
 - Inappropriate operation will not be tolerated.
 - \$200.00 Fine for exceeding trail speed limits.
- If you are not sure where to ride, ask a club member for help. **STAY ON THE TRAIL OR STAY HOME!**

VILLAGE OF COLEMAN TRAIL MAP
DRIVE SLOW OR WE WILL LOOSE IT!

© 2008 North East Wisconsin Riders Inc.
 REV# 01012008 MAP 003A

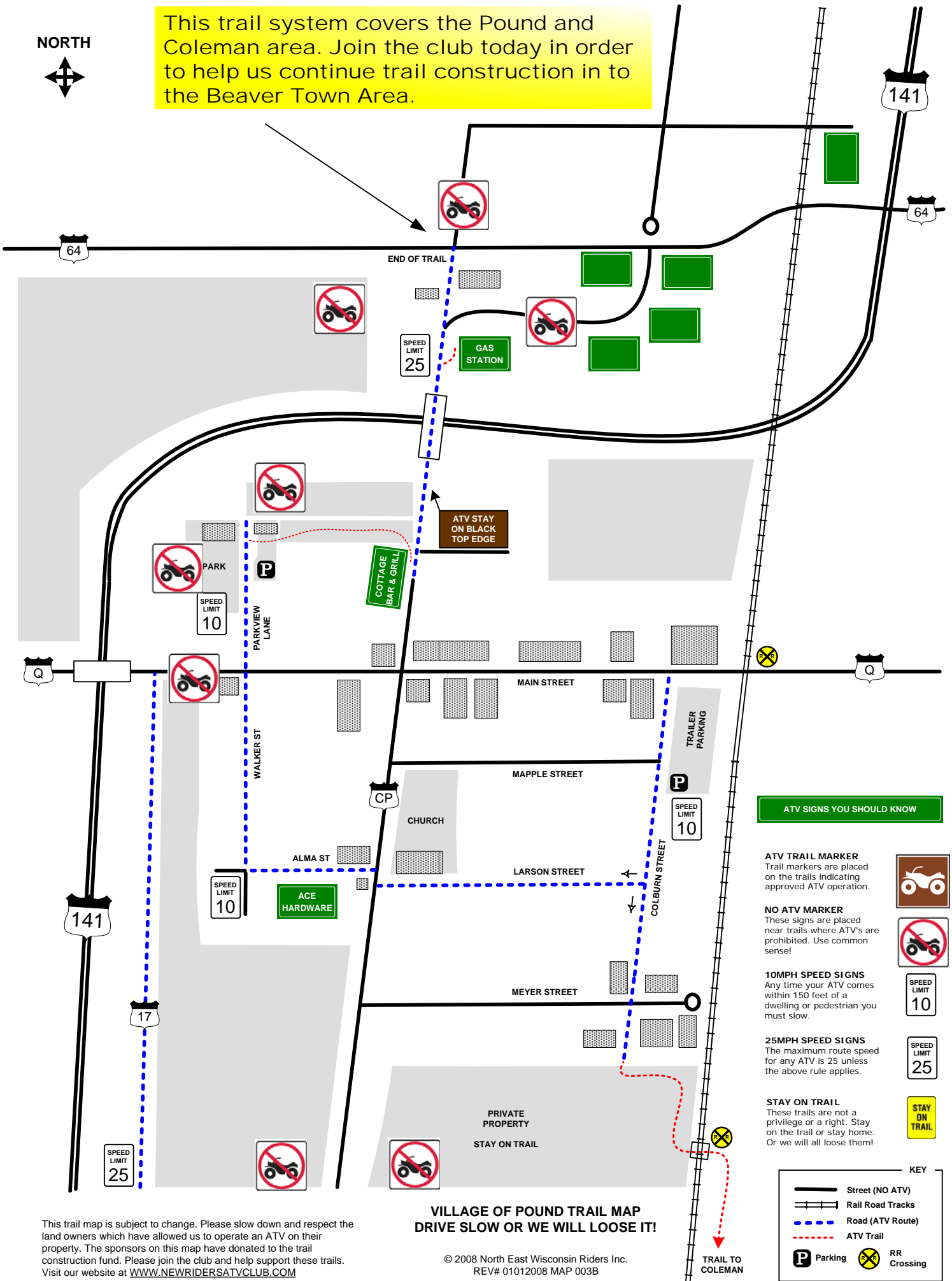
KEY

-  Street (NO ATV)
-  Rail Road Tracks
-  Road (ATV Route)
-  ATV Trail
-  Parking
-  RR Crossing

NORTH



This trail system covers the Pound and Coleman area. Join the club today in order to help us continue trail construction in to the Beaver Town Area.



ATV SIGNS YOU SHOULD KNOW

- ATV TRAIL MARKER**
Trail markers are placed on the trails indicating approved ATV operation.
- NO ATV MARKER**
These signs are placed near trails where ATVs are prohibited. Use common sense!
- 10MPH SPEED SIGNS**
Any time your ATV comes within 150 feet of a dwelling or pedestrian you must slow.
- 25MPH SPEED SIGNS**
The maximum route speed for any ATV is 25 unless the above rule applies.
- STAY ON TRAIL**
These trails are not a privilege or a right. Stay on the trail or stay home. Or we will all loose them!

KEY

- Street (NO ATV)
- Rail Road Tracks
- Road (ATV Route)
- ATV Trail
- Parking
- RR Crossing

**VILLAGE OF POUND TRAIL MAP
DRIVE SLOW OR WE WILL LOOSE IT!**

This trail map is subject to change. Please slow down and respect the land owners which have allowed us to operate an ATV on their property. The sponsors on this map have donated to the trail construction fund. Please join the club and help support these trails. Visit our website at WWW.NEWRIDERSATVCLUB.COM

© 2008 North East Wisconsin Riders Inc.
REV# 01012008 MAP 003B

TRAIL TO COLEMAN